







ROCK CREEK FISH ENHANCEMENT PROJECT OVERVIEW MAP

-  CTUIR Conservation Easement
-  Streams
-  Levee Removal
-  Large Wood/Boulder Cluster Additions
-  For The Girls LLC Property Boundary



Overflow Culverts

Levee Removal

**Side Channel Activation
and Channel Reclamation**

